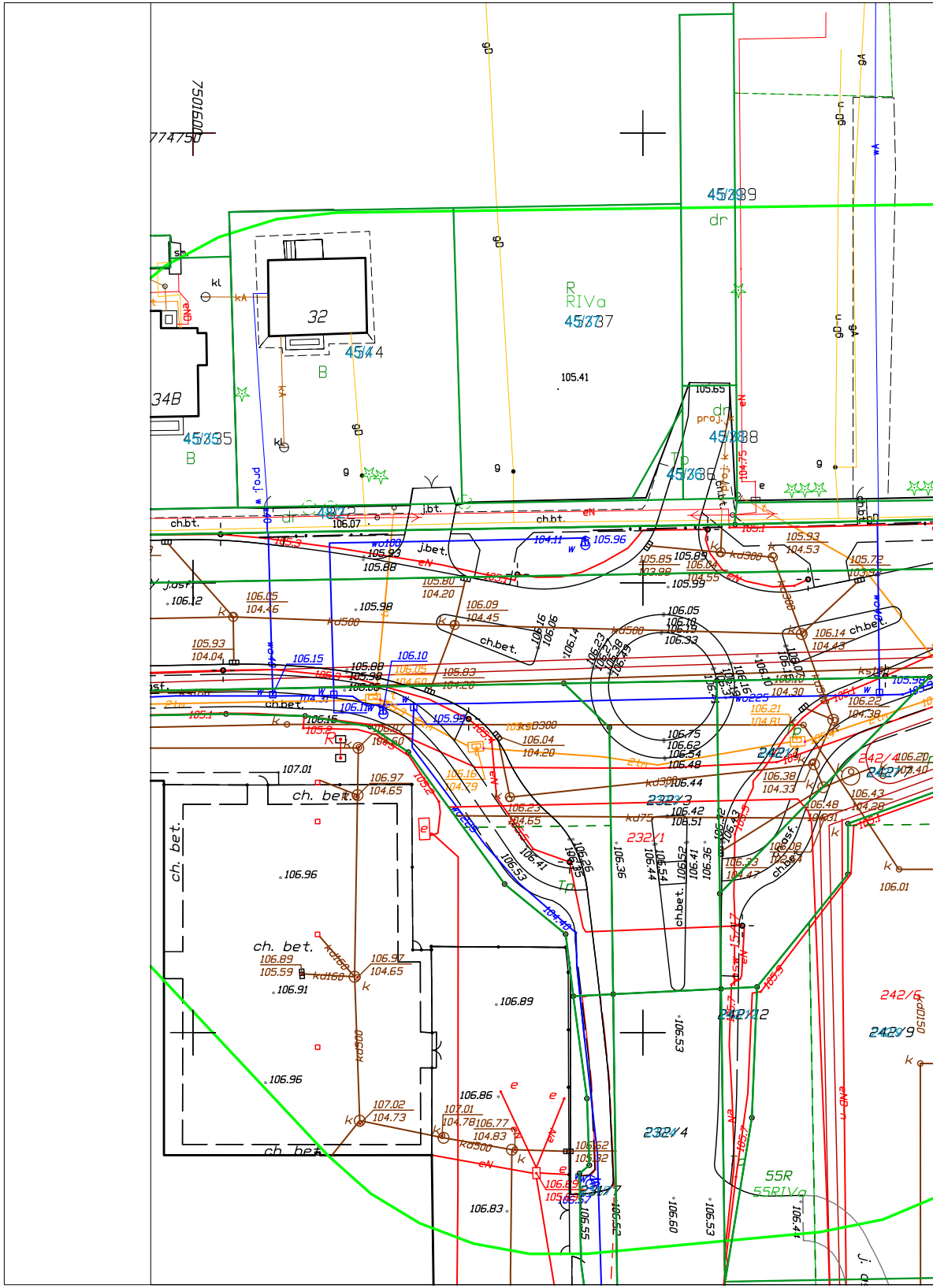
7501500
774750
32
34B
45/35
B
45/44
B
R
RIVa
45/37
45/39
dr
45/38
dr
45/36
Tp
48/2
dr
proj.
105.41
105.55
106.07
ch.bt.
j.bet.
j.bt.
ch.bet.
j.asf.
106.12
105.98
kd500
kd300
kd160
kd75
wd100
w225
105.96
105.93
105.88
105.89
105.99
106.05
106.15
106.10
106.16
106.06
106.14
106.23
106.27
106.38
106.49
106.75
106.62
106.54
106.48
106.44
106.42
106.51
232/3
232/1
232/4
232/12
242/1
242/4
242/6
242/9
106.20
107.01
106.97
104.65
ch. bet.
106.96
106.89
105.59
106.91
107.02
104.73
106.86
107.01
104.78
106.77
104.83
106.52
105.32
106.83
106.53
106.36
106.60
106.55
106.52
106.41
106.01
55R
55RIVa
eN
e
w
k
kl
g
gD-n
wA
kA
eN

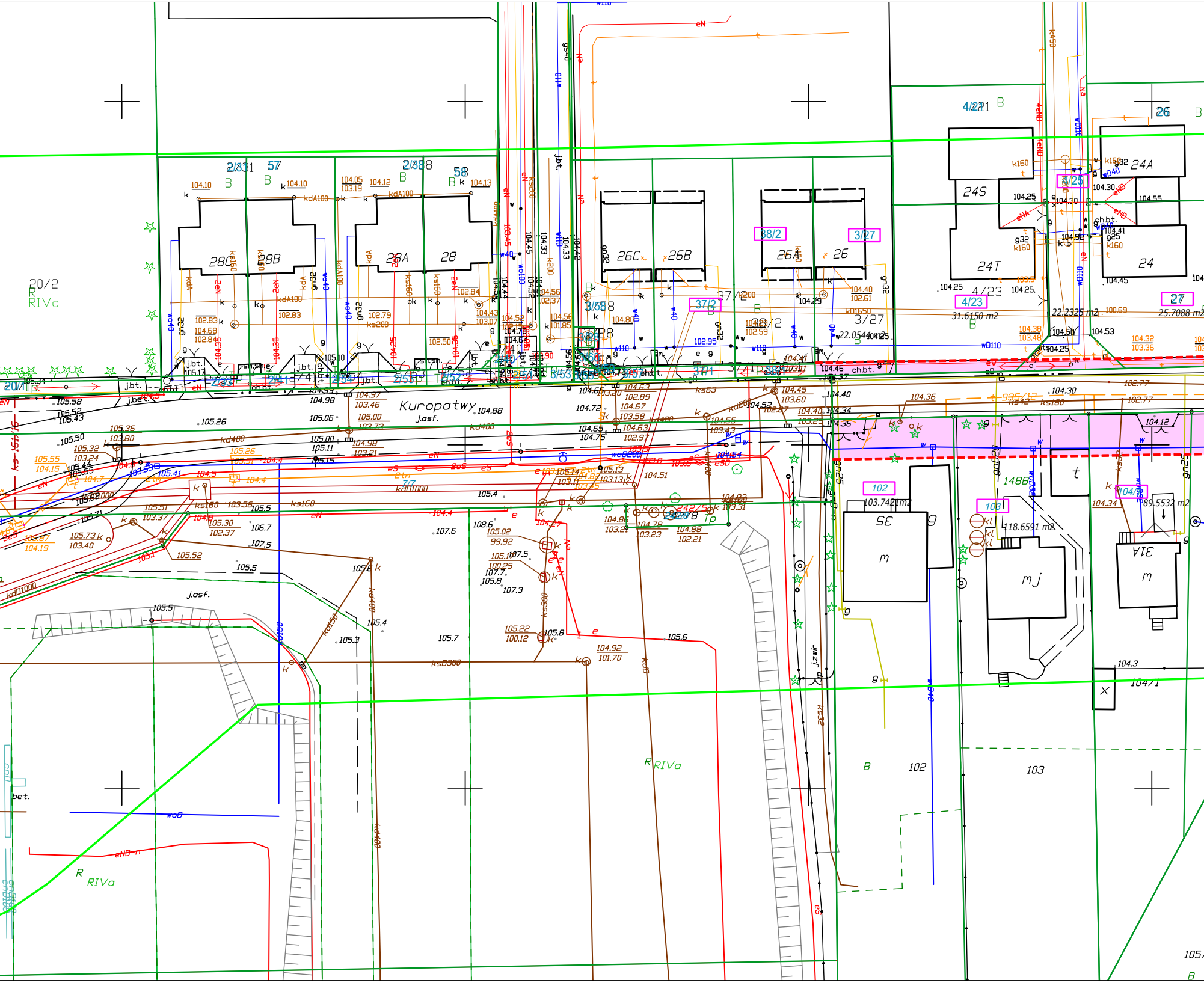
Kuropatwy
j.asf.
20/2
RIVa
2/31
57
2/38
58
28C
28B
28A
28
26C
26B
26A
26
38/2
3/27
37/2
3/58
3/27
4/21
4/23
4/25
26
27
24S
24A
24T
24
31.6150 m2
22.2325 m2
25.7088 m2
22.0544 m2
20/11
2/33
2/53
37/1
102
103.7421 m2
103
118.6591 m2
104/8
89.5532 m2
148B
m
mj
m
ch.bt.
j.bt.
j.bet.
bet.
R RIVa
R RIVa
B
102
103
104/1
105.4
105.5
105.6
105.7
105.8
107.6
107.5
107.3
106.7
kd400
ks160
kD300
ks200
w110
wD110
w40
eN
eS
gn32
gn25

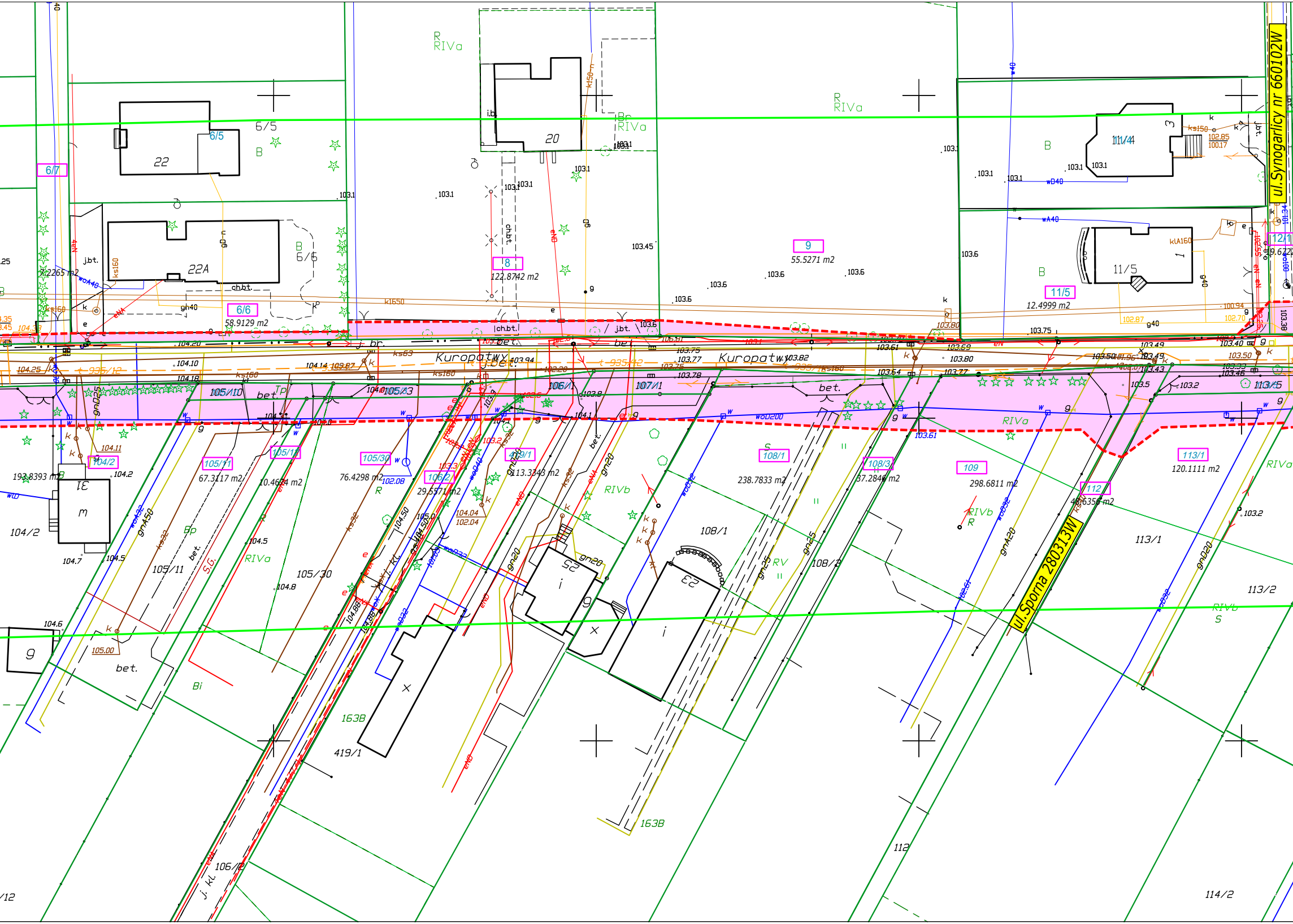
ul. Synogarlicy nr 660102W
ul. Sporna 280313W
Kuropatwy
Kuropatwy
6/7
6/5
6/5
6/6
58.9129 m2
6/6
22
22A
8
122.8742 m2
20
9
55.5271 m2
11/4
11/5
11/5
12.4999 m2
12/1
105/10
105/13
106/1
107/1
113/5
104/2
193.8393 m2
105/11
67.3117 m2
105/12
10.4674 m2
105/30
76.4298 m2
106/2
29.5571 m2
419/1
113.3343 m2
108/1
238.7833 m2
108/3
37.2846 m2
109
298.6811 m2
112
48.6356 m2
113/1
120.1111 m2
113/2
114/2
105/11
105/30
108/1
108/2
163B
419/1
106/2
112
R
RIVa
RIVa
RIVa
RIVa
RIVb
RIVb
B
bet.
j.bt.
j.br.
ch.bt.
ch.bt.
Bp
Bi
Tp
23
25

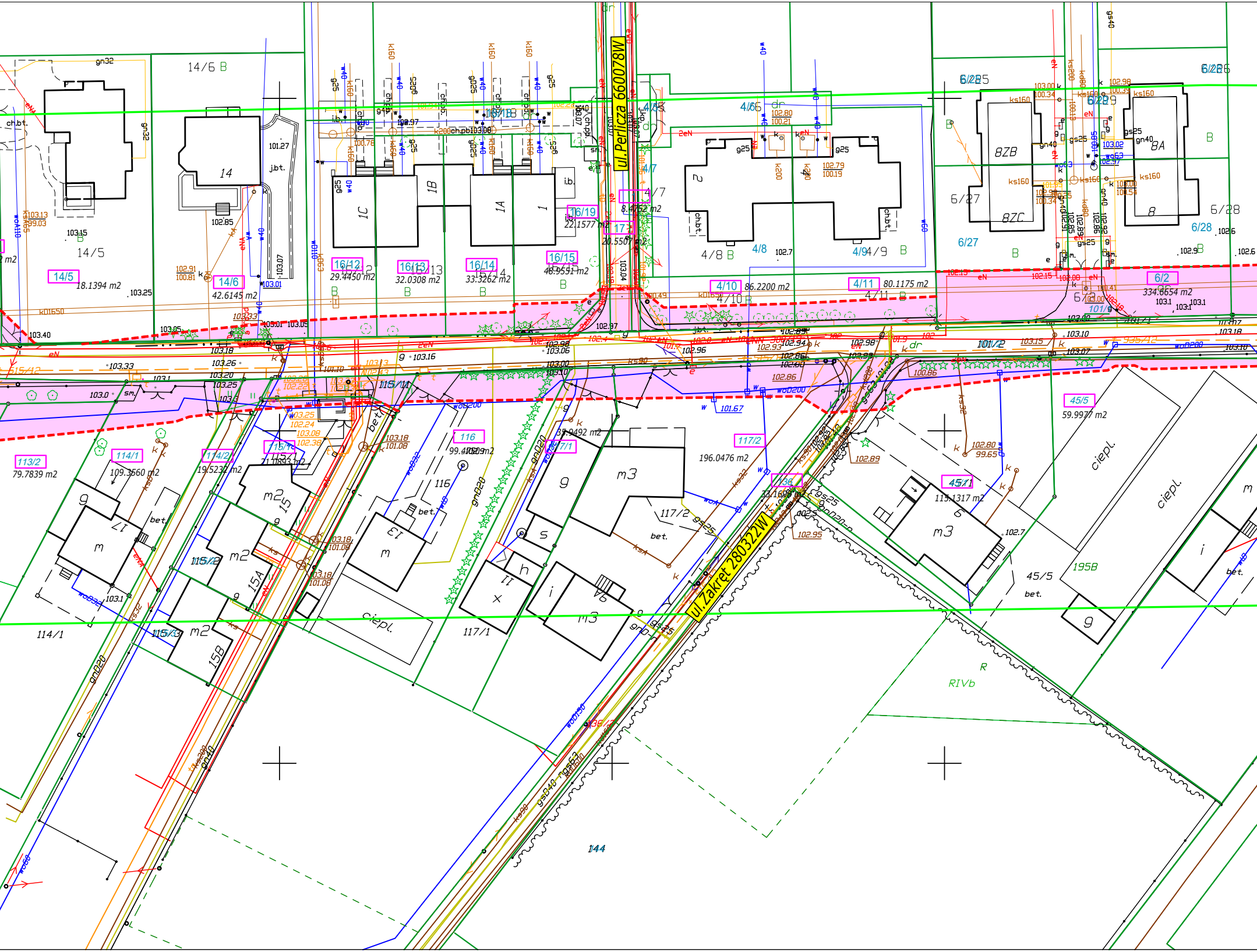
ul.Perlicza 660078W
ul.Zakręt 280322W
14/6 B
14/5
14/5
18.1394 m2
14/6
42.6145 m2
14
16/12
29.4450 m2
16/13
32.0308 m2
16/14
33.3262 m2
16/15
46.9551 m2
16/18
16/19
22.1577 m2
17
20.5507 m2
4/7
8.4752 m2
4/5
4/6
4/8 B
4/8
4/9
4/10
86.2200 m2
4/11
80.1175 m2
6/25
6/26
6/29
6/27
6/28
6/2
334.6654 m2
8ZB
8ZC
8A
8
2
1C
1B
1A
1
113/2
79.7839 m2
114/1
109.3560 m2
114/2
19.5232 m2
115/4
21.0893 m2
115/1
115/2
115/3
116
99.4709 m2
117/1
37.9492 m2
117/2
196.0476 m2
136
33.1698
45/5
59.9977 m2
45/1
115.1317 m2
45/5
195B
15
15A
15B
17
13
6
m2
m3
ciepl.
bet.
RIVb
R
144
ch.bt.
j.bt.
i.b.
sm.
gn32
g25
w40
k160
ks160
wo200
gnD20
103.15
102.85
103.40
103.33
103.0
103.10
101.67
102.89
102.95

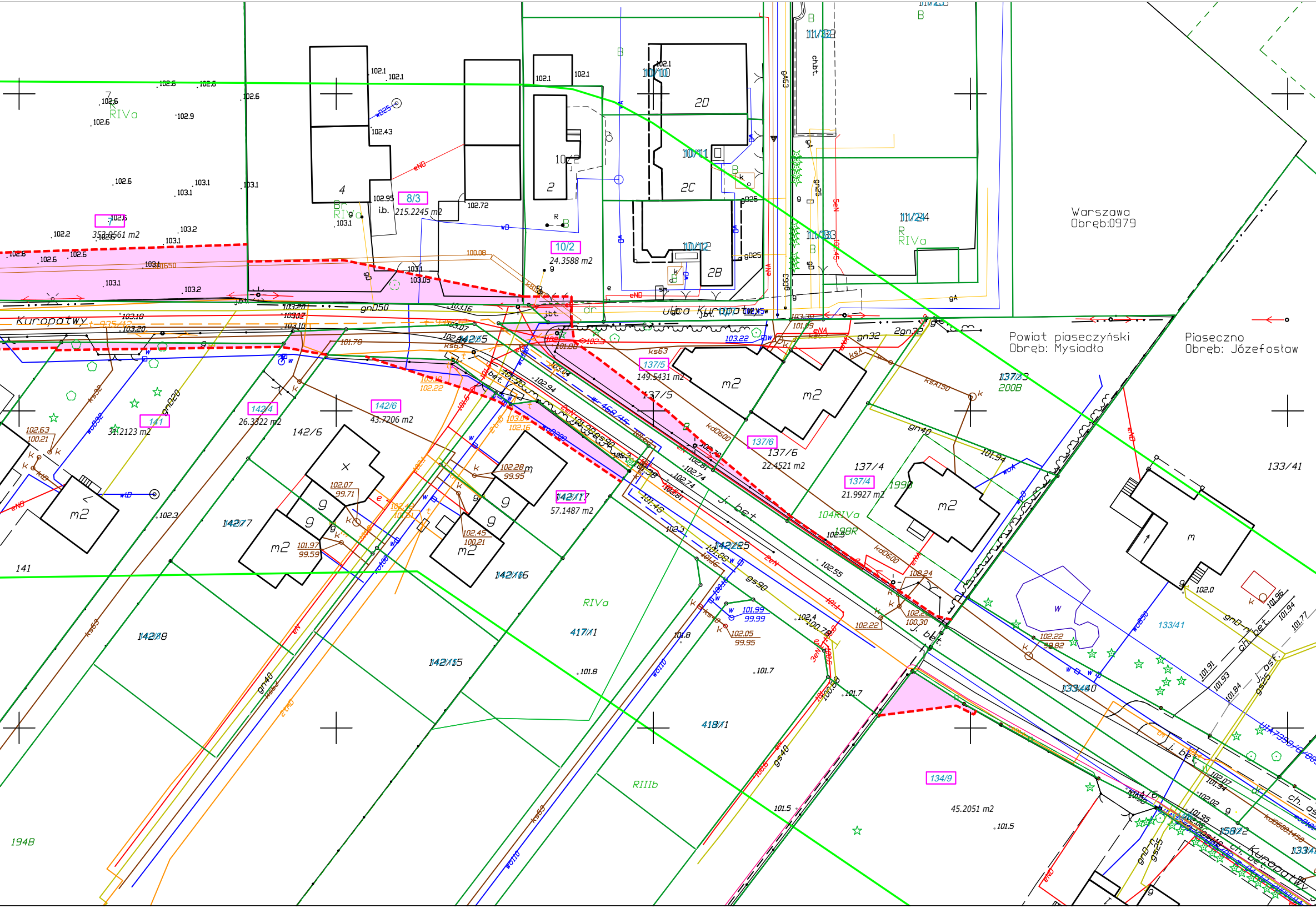
Warszawa
Obręb:0979
Powiat piaseczyński
Obręb: Mysiadło
Piaseczno
Obręb: Józefosław
ulica Kuropatwy
Kuropatwy
8/3
215.2245 m2
7
352.9561 m2
10/2
24.3588 m2
10/10
10/11
10/12
2D
2C
2B
11/32
11/24
11/33
R
RIVa
137/5
149.5431 m2
137/6
22.4521 m2
137/4
21.9927 m2
137/3
200B
142/4
26.3322 m2
142/6
43.7206 m2
141
31.2123 m2
142/7
142/17
57.1487 m2
142/16
142/8
142/15
417/1
418/1
142/25
133/41
133/40
134/9
45.2051 m2
158/22
194B
104RIVa
198R
199B
RIIIb
m2
j. bet.
ch. bet.

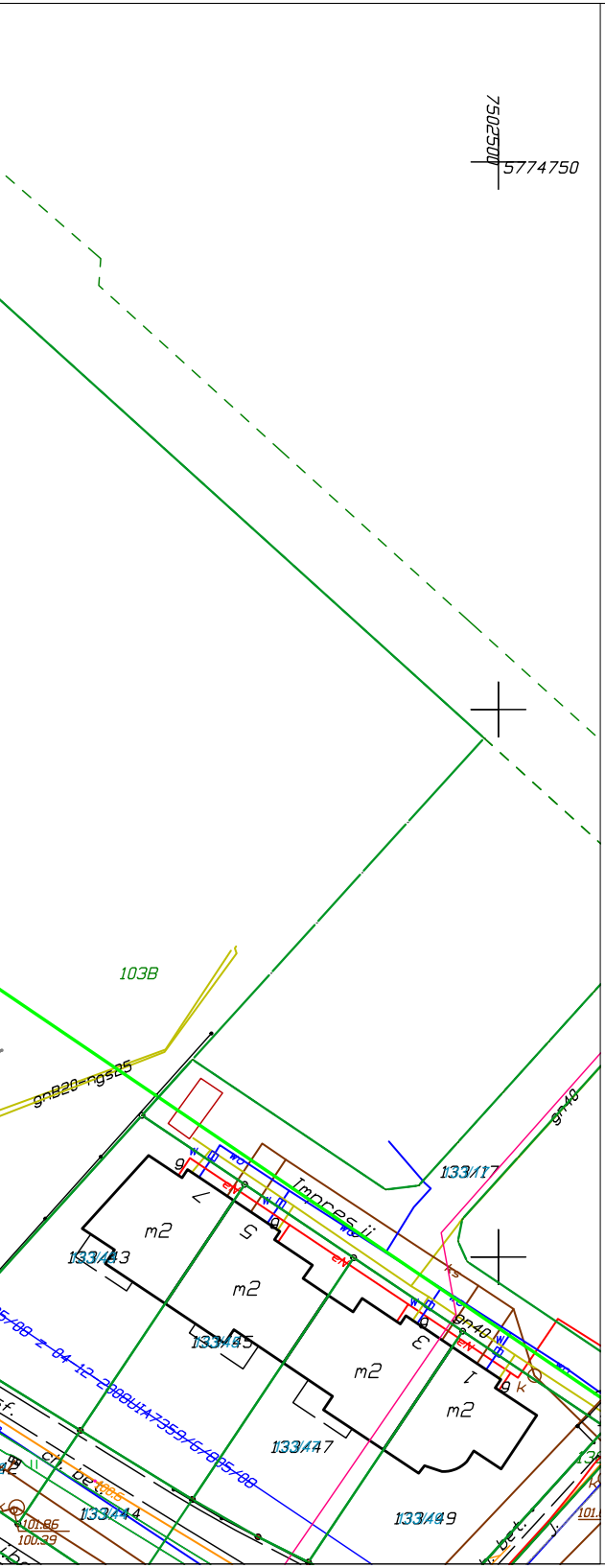
7502500
5774750
103B
gnB20-ngs25
gn40
gn48
133/17
133/43
133/45
133/47
133/49
133/44
m2
101.86
100.39

Legenda:

- - - - **Linia podziałowa**

141 **Nr działek ewidencyjnych przeznaczonych do podziału**

▨ **Teren przeznaczony do wykupu**

NAZWA ZADANIA **Rozbudowa drogi gminnej ul. Kuropatwy**		
INWESTOR **Gmina Piaseczno** **ul. Kościuszki 5, 05-500 Piaseczno**		
JEDNOSTKA PROJEKTOWA MT PROJEKT **MT-Projekt Sp. z o.o.** **ul. Piłsudskiego 42A,** **05-600 Grójec**		
BRANŻA **Drogowa**	FAZA PROJEKTU **Uzgodnienia**	
PROJEKTOWAŁ **mgr inż. MARCIN PŁUŻYŃSKI**	NUMER UPRAWNIEŃ **MAZ/0188/PBD/16**	PODPIS
OPRACOWAŁ	NUMER UPRAWNIEŃ	PODPIS
OPRACOWAŁ	NUMER UPRAWNIEŃ	PODPIS
TYTUŁ RYSUNKU **Powierzchnie wykupu**		
01.2023 · SKALA **1:500**	ARKUSZ **1/1**	NUMER RYSUNKU **BD.02.01**